





Southeast Quadrant

Active Projects



Legend

-  Southeast Quadrant
-  2016
-  2017
-  2018

Maps and data are to be used for reference purposes only. Map features are approximate, and are not necessarily accurate to surveying or engineering standards. The City of Turlock makes no warranty or guarantee as to the content (the source is often third party), accuracy, timeliness, or completeness of any of the data provided, and assumes no legal responsibility for the information contained on this map. Any use of this product with respect to accuracy and precision shall be the sole responsibility of the user.
 Drawn by: Scott Quyle; Created on: July 02, 2018.
 "Current Projects" [map]. 1:10,500. Stanislaus County Assessors Data. Turlock, CA.: City of Turlock Planning Division, 2018. Using: ArcMap GIS. Version 10.2.2. Redlands, CA: Esri GIS, Inc., 2013.

